

RIVERWALK TRAIL CONTINUES 12 MILES



NATIONAL INFANTRY MUSEUM



RIVERWALK ROUTE

NEW MARTIN ARMY COMMUNITY HOSPITAL BLDG 9250



AAFES SHOPPETTE



AAFES SHOPPETTE

TWILIGHT POND RECREATIONAL AREA (1.1 MILE) GRAVEL



PX



COMMISSARY



PEDESTRIAN BRIDGE

FRENCH FIELD BLUE FIELD GREEN FIELD (1.1 MILE TRACK)



FOLLOW ME FITNESS TRAIL (1.8 MILE TRACK) GRAVEL



STEWART WATSON FIELD PT TRACK (1 MILE)



AAFES SHOPPETTE

SMITH GYM BLDG 2876



RANGER MEMORIAL



AAFES SHOPPETTE

AIRBORNE MEMORIAL



DOG PARK

MCOE HQ BLDG 4

ECKEL STREET

WAY STREET

SIGHTSEEING ROAD












ASHLEY AVENUE

DAWSON LOOP

JACELIN ROAD

SUNSHINE ROAD

LEGEND

-  ROAD CENTERLINES
-  DAVIS HILL ROAD (1.13 MI.)
-  10TH DIVISION ROAD TRAIL (1.74 MI.)
-  RIVERWALK TRAIL ON FORT MOORE (2.48 MI.)
-  1ST DIVISION ROAD TRAIL (1.59 MI.)
-  PUCKETT PARKWAY TRAIL (3.16 MI.)
-  LAAF ROAD LOOP (7.22 MI.) on road
-  EDWARDS STREET TRAIL (1.06 MI.)
-  MARNE ROAD TRAIL (1.22 MI.)
-  RECREATIONAL AREAS AS LABELED
-  MISCELLANEOUS RECREATIONAL WALKWAYS

MAP OF RECREATION TRAILS & AREAS  
WITHIN CANTONMENT AREA  
FORT MOORE, GEORGIA



PREPARED FOR: GARRISON FORT MOORE, GEORGIA  
PREPARED BY: DPW, ENGINEERING DIVISION

SHEET 1 OF 1

0 0.5 MI 1.0 MI 1.5 MI



DWG DATE: MAY 2023 DWG BY: CWC  
DRAWING: Moore\_Recreational\_Trails\_Base\_NAD83.dwg